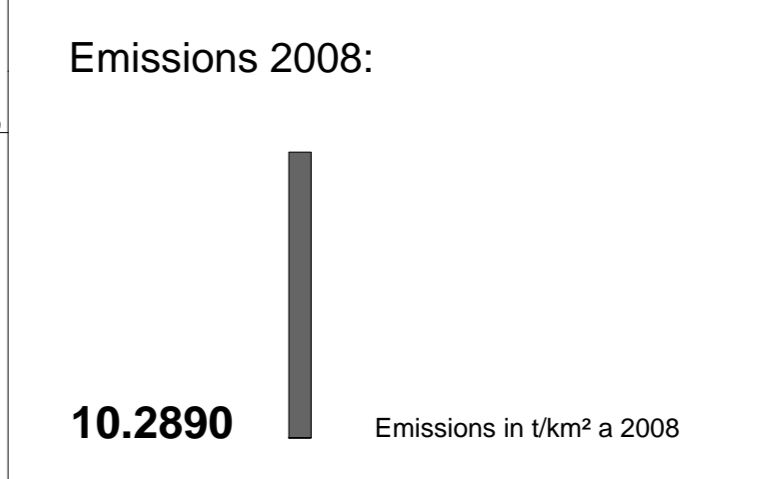
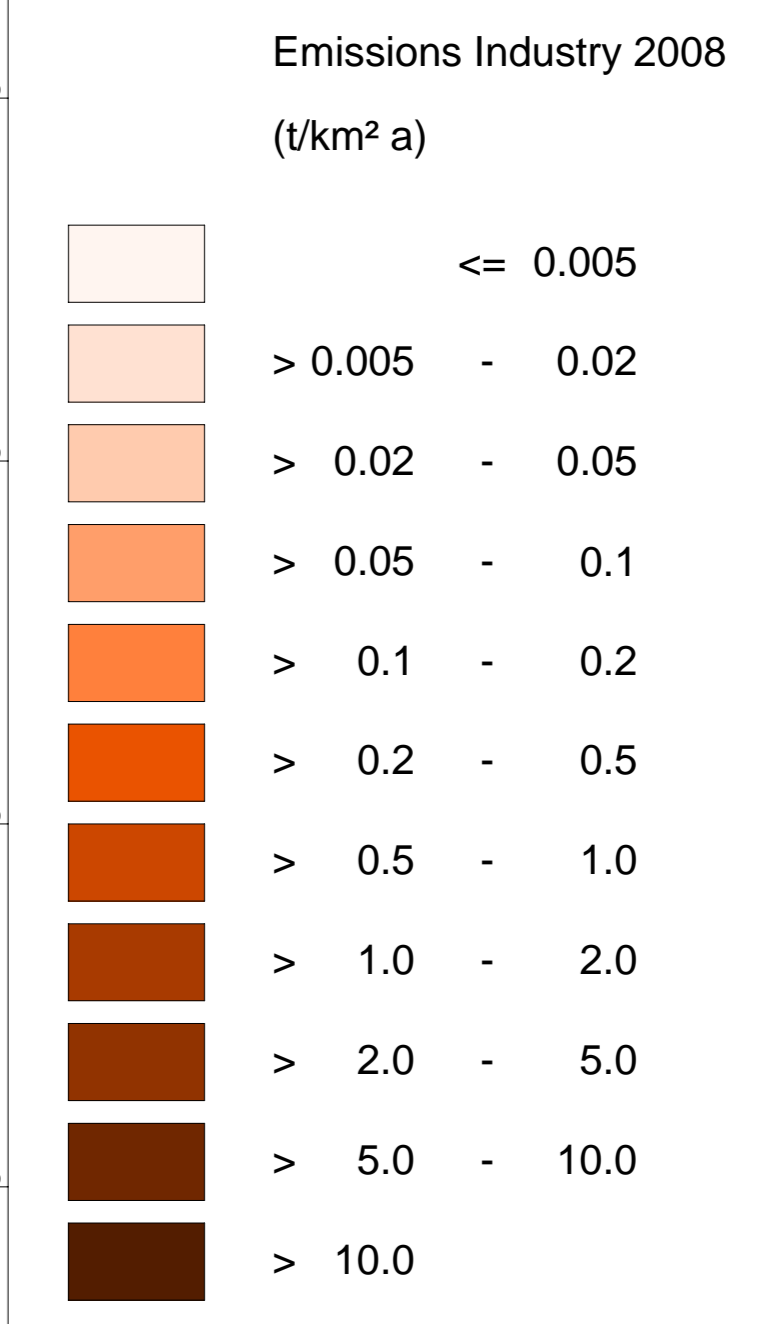
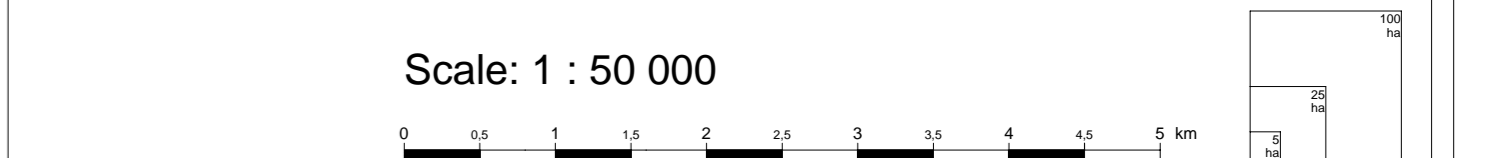


### Long-Term Development of the Air-Quality of Particulate Matter (PM<sub>2,5</sub>)



Single emissions inform about the different polluter groups domestic fuel, industry and motor vehicle traffic, whereas the total emissions provide information about the sum of these emissions.



**Published by: Senate Department of Urban Development: Communication**

Conception: III F 1 Environmental Atlas in connection with SenGesUmV III D 2 (Air Quality Management)

Data: Emission register industry 2008, Emission register domestic fuel and motor vehicle traffic 2009, Senate Department for Health, Environment and Consumer Protection - III D 24

Map Construction: Cornelia Nitzsche - Geoinfo, III F under application of the Information System Urban and Environment (ISU) Berlin

Colour Concept: Cornelia Nitzsche - Geoinfo

End of Work: July 2011

Based on Map: Blockmap 1:5.000 (ISU 5), as of 31.12.2010

This map is copyright protected. Reprinting or any other form of reproduction only with prior permission.

Edition 2011

Internet-Adress: <http://www.stadtentwicklung.berlin.de>

