
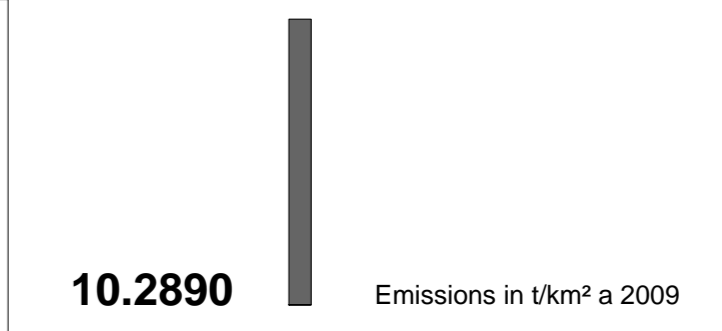


### Long-Term Development of the Air-Quality of Particulate Matter (PM10)

Emissions motor vehicle traffic 2009  
total road network  
(t/km<sup>2</sup> a)

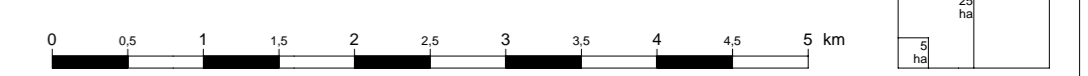


Emissions 2009:



Single emissions inform about the different polluter groups domestic fuel, industry and motor vehicle traffic, whereas the total emissions provide information about the sum of these emissions.

Scale: 1 : 50 000



Published by: **Senate Department of Urban Development:**  
Communication

Conception: III F 1 Environmental Atlas in connection with SenGesUmV III D 2 (Air Quality Management)

Data: Emission register industry 2008, Emission register domestic fuel and motor vehicle traffic 2009, Senate Department for Health, Environment and Consumer Protection - III D 24

Map Construction: Cornelia Nitzsche - Geoinfo, III F under application of the Information System Urban and Environment (ISU) Berlin

Colour Concept: Cornelia Nitzsche - Geoinfo

End of Work: July 2011

Based on Map: Blockmap 1:5.000 (ISU 5), as of 31.12.2010

This map is copyright protected. Republishing or any other form of reproduction only with prior permission.

Internet-Address: <http://www.stadtentwicklung.berlin.de>