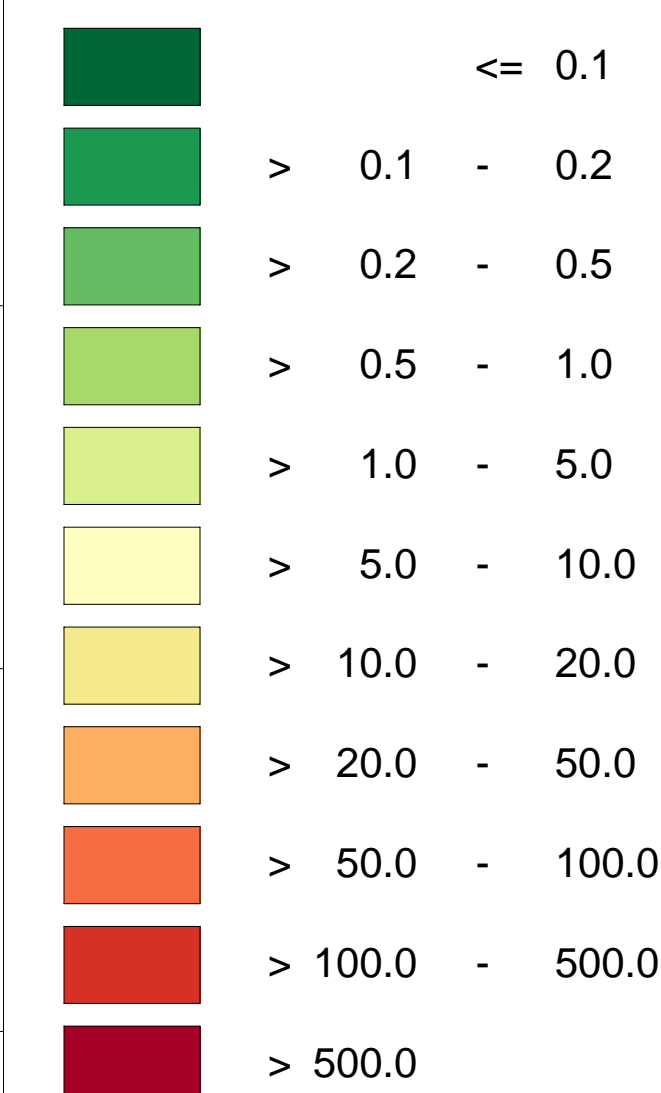
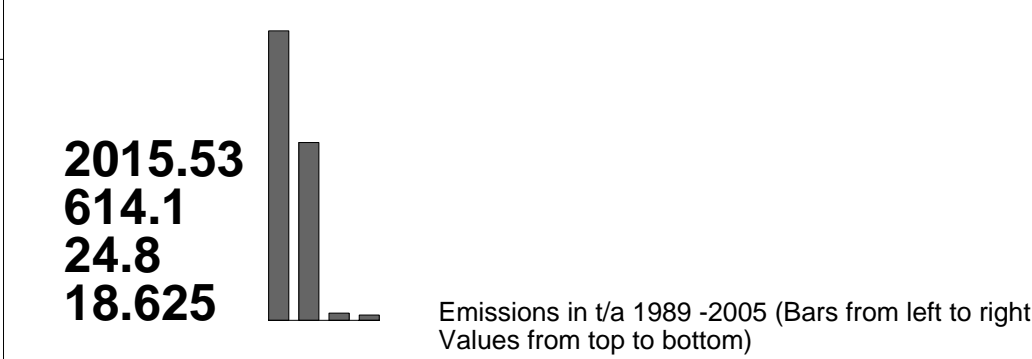


### Long-Term Development of the Air-Quality for Sulphur Dioxide (SO<sub>2</sub>)

Emissions of Industry 1989 (t/km<sup>2</sup> a)

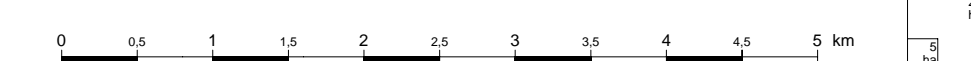


Development of emissions 1989 - 1994 - 2002 - 2005:



1. Single emissions inform about the different polluter groups domestic fuel, industry and traffic, whereas the total emissions provide information about the sum of all emissions.

Scale: 1 : 50 000



Published by: **Senate Department of Urban Development:**  
Special Section Communication:

Conception: III F 1 Environmental Atlas in connection with SenGesUmV III D 2 (Beurteilung der Luftqualität und Massnahmenplanung)  
 Date: Emissionskataster Hausbrand, Industrie und Verkehr für die Jahre 1989, 1994, 2002 und 2005, Senateverwaltung für Gesundheit, Umwelt und Verbraucherschutz - III D 24  
 Map Construction: Janina Seemann; Cornelia Nitzsche - Geoinfo  
 Colour Concept: III F 1  
 End of Work: Juni 2009  
 Based on Map: Blockkarte 1 : 50.000 (ISU 50), Stand 2005  
 This map is copyright protected. Reprinting or any other form of reproduction only with prior permission.  
 Updated Edition 2009  
 Internet-Address: <http://www.stadtentwicklung.berlin.de>