

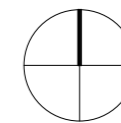
13°26'4"E

13°27'29"E


52°26'50"E





MAP 003 Proposed extension of the World Heritage Site Berlin Modernism Housing Estates
Component 003, Großsiedlung Britz, district: Neukölln



M 1:7500
 Date 04.07.2024

 Nominated property

 Buffer zone

 ID-NO 1239-003 WGS84 E 13° 27' 00" N 52° 26' 54"